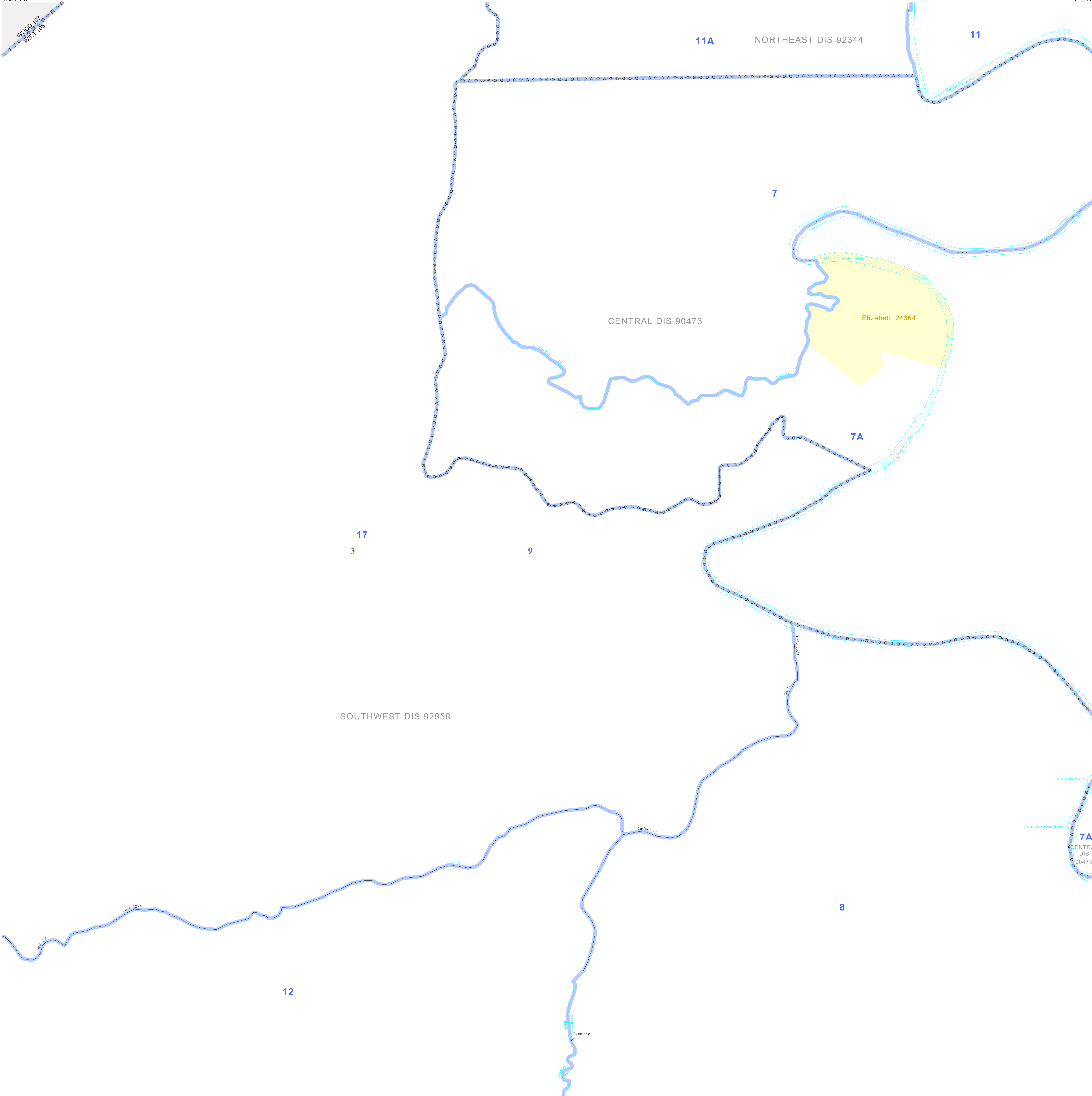


P.L. 94-171 VOTING DISTRICT/STATE LEGISLATIVE DISTRICT OUTLINE MAP (CENSUS 2000)

39 090275N  
81 499567W

39 090275N  
81 37 1950W



**GEOGRAPHIC AREAS LEGEND**

SYMBOL	NAME STYLE
*****	INTERNATIONAL
//////	STATE
□□□□	COUNTY
○	MINOR CIVIL DIV <sup>1</sup>
■	Incorporated Place <sup>1</sup>
■	Census Designated Place <sup>2</sup>
—	Voting District
●●●●	SLD-Senate
▲▲▲▲	SLD-House
□	Minority
□	Inset
□	Out Area

Abbreviation Reference: AIR - American Indian Reservation; SDAISA - State Designated American Indian Statistical Area

<sup>1</sup> A "\*" following a place name indicates that the place is coterminous with a MCD. A "-" indicates that the place is also a false MCD. In both cases, the MCD name is shown only when it differs from the place name.

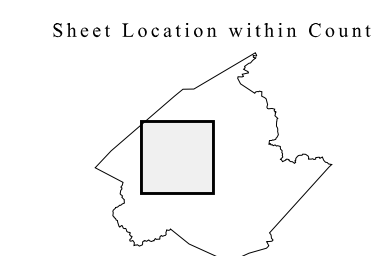
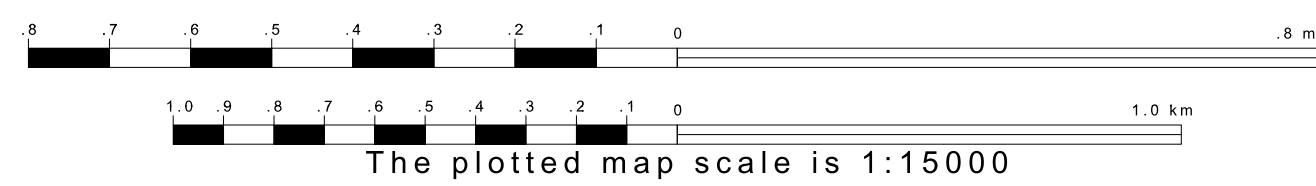
<sup>2</sup> A "\*" following a VTD code indicates an actual voting district. Its absence indicates that the VTD is a pseudo voting district or no information is available as to its status.

**Voting Districts**

Code	Name
7	Voting District 7
8	Voting District 8
11	Voting District 11
12	Voting District 12
17	Voting District 17
7A	Voting District 7A
11A	Voting District 11A

38 990747N  
81 499567W

38 990747N  
81 37 1950W



Key to Adjacent Sheets

1	2
3	4 5
7	8 9

ST: West Virginia (54)  
COU: Wirt (105)  
SHEET 4 OF 10 PARENT SHEETS

