

GEOGRAPHIC AREAS LEGEND

SYMBOL	NAME STYLE
*****	INTERNATIONAL
=====	STATE
-----	COUNTY
-----	MINOR CIVIL DIV ¹
-----	Incorporated Place ¹
-----	Census Designated Place ¹
-----	Voting District ²
-----	SLD-Senate
-----	SLD-House
-----	Minority
-----	Inset
-----	Out Area

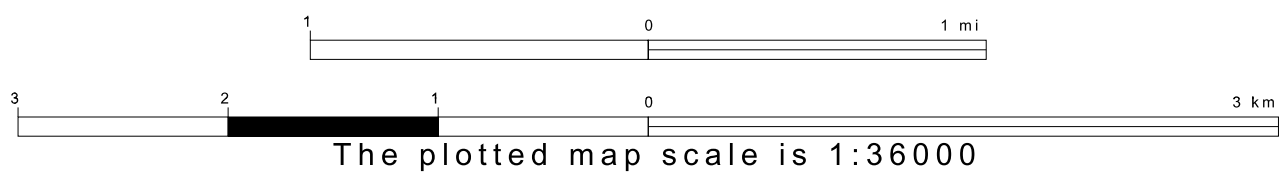
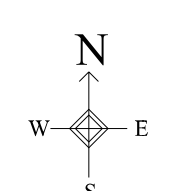
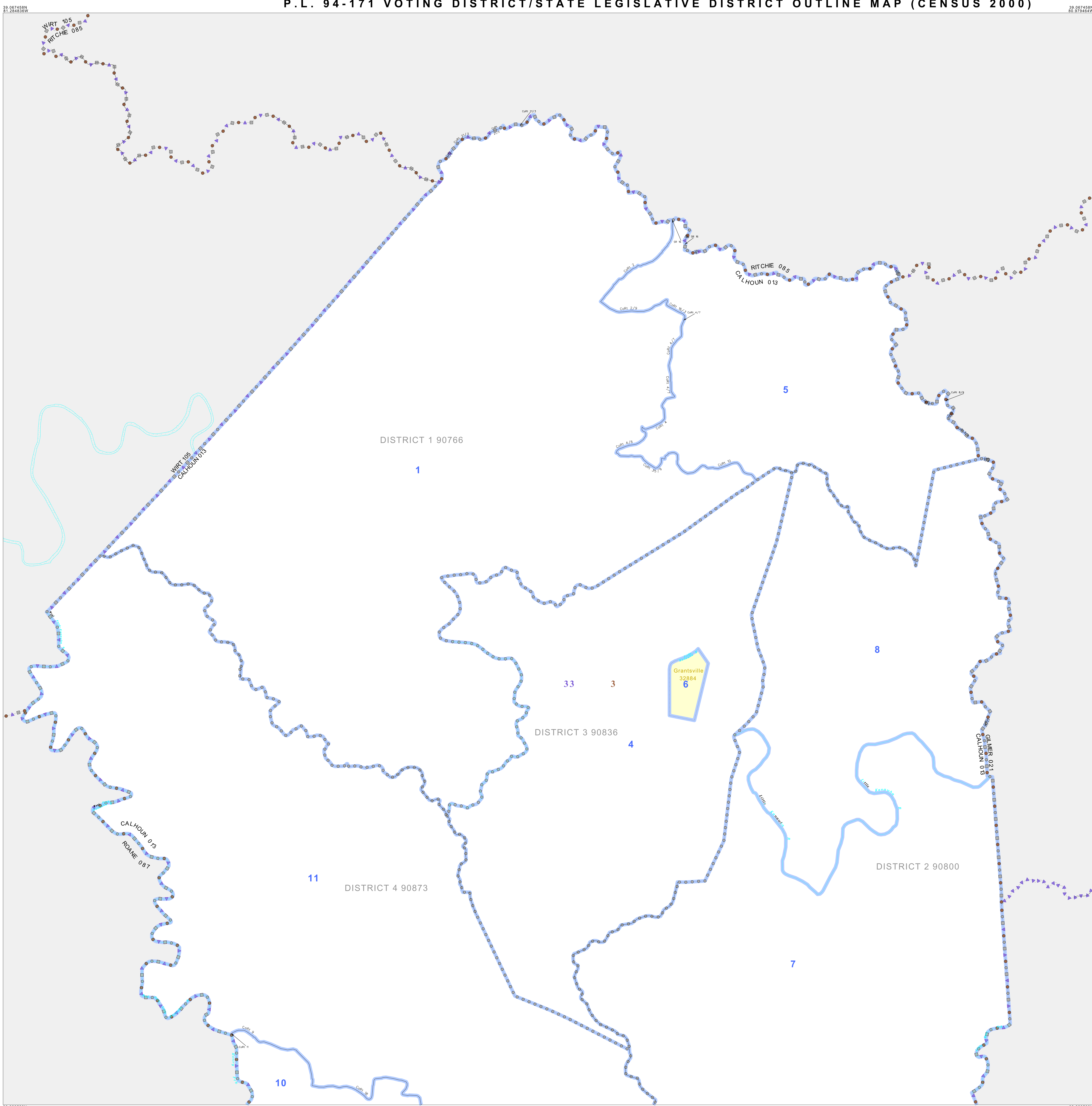
Abbreviation Reference: AIR - American Indian Reservation; SDAISA - State Designated American Indian Statistical Area

¹ A "*" following a place name indicates that the place is coterminous with a MCD. A "-" indicates that the place is also a false MCD. In both cases, the MCD name is shown only when it differs from the place name.

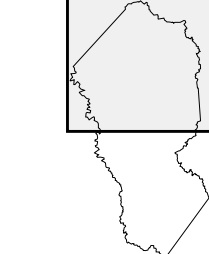
² A "*" following a VTD code indicates an actual voting district. Its absence indicates that the VTD is a pseudo voting district or no information is available as to its status.

Voting Districts

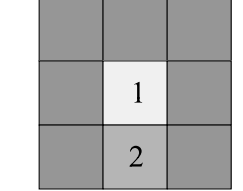
Code	Name
1	Voting District 1
4	Voting District 4
5	Voting District 5
6	Voting District 6
7	Voting District 7
8	Voting District 8
10	Voting District 10
11	Voting District 11



Sheet Location within County



Key to Adjacent Sheets



ST: West Virginia (54)
 COU: Calhoun (013)
 SHEET 1 OF 2 PARENT SHEETS

